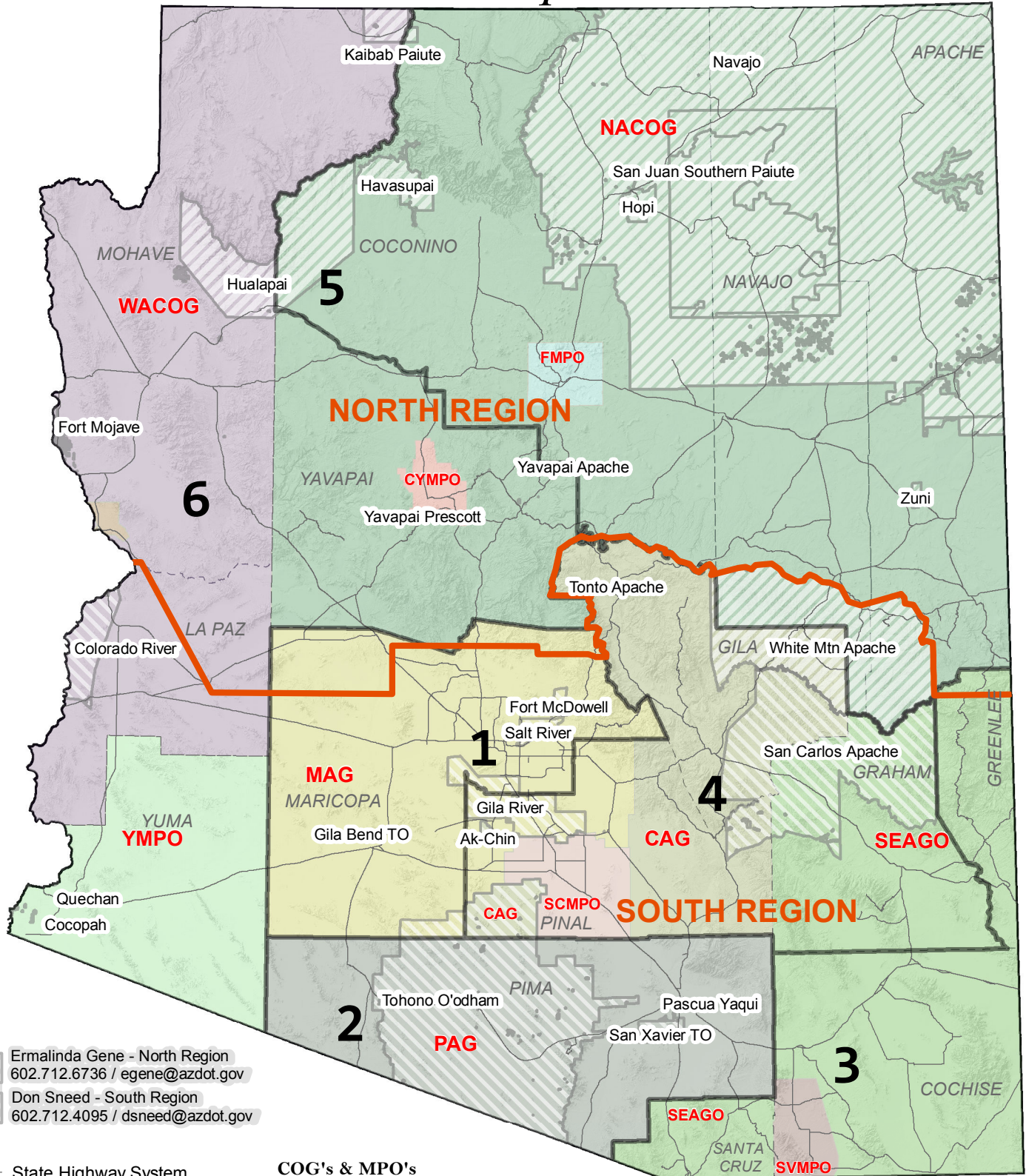




ADOT Tribal Liaison Regions with COG's/MPO's & Transportation Board Districts



 Ermalinda Gene - North Region
602.712.6736 / egene@azdot.gov
 Don Sneed - South Region
602.712.4095 / dsneed@azdot.gov













— State Highway System

— Tribal Regional Boundary

▭ Transportation Board District

- - - County Boundary

COG's & MPO's

 CAG	 PAG
 CYMPO	 SCMPO
 FMPO	 SEAGO
 LHMPO	 SVMPO
 MAG	 WACOG
 NACOG	 YMPO



Note:
The State of Arizona makes no claims concerning the accuracy of this map nor assumes any liability resulting from the use of the information herein.

Prepared by:
Arizona Department of Transportation
Multimodal Planning Division
Transportation Analysis GIS Section
602.712.7333 May 2020

